
















Redford Township Zoning Districts Map

Zoning Districts

Legend

-  R-1 One Family Residential
-  R-2 Two Family Residential
-  R-3 Multiple-Family Residential
-  MH Mobile Home
-  C-1 Local Business
-  C-2 General Commercial
-  C-3 Highway Service
-  PS Professional Service
-  M-1 Light Industrial
-  M-1-A Medium Industrial
-  M-2 General Industrial
-  P-1 Vehicular Parking
-  PL Public Lands
-  Planned Development Project
Number denotes amendment.
Project records on file with Township Clerk.
-  Areas Within 100-Year Floodplain

Note:
The flood plain boundaries delineated on this map are for general information purposes only; it being the specific intent that such boundaries shall correspond with the limits of the 100 Year Flood as defined by the current flood insurance study and accompanying flood boundary and floodway map for the Township of Redford, as published by the United States Federal Insurance Administration and as approved by the Redford Township Board.

Township Officials:

Tracey Schultz Kobylarz, Supervisor
 Garth J. Christie, Clerk
 Lily Cavanagh, Treasurer
 Patricia Kennedy, Trustee
 Kathleen Maher, Trustee
 Patrick McRae, Trustee
 Diana Brang-Schroeder, Trustee

Planning Commission:

Patrick McRae, Chair
 Brian Love, Vice Chair
 Erin Kreis, Secretary
 David Allen
 Alan Okon

Amended Through
Zoning Map 1-11

Print Date:
November 15, 2011

